



REPUBLIC OF KENYA

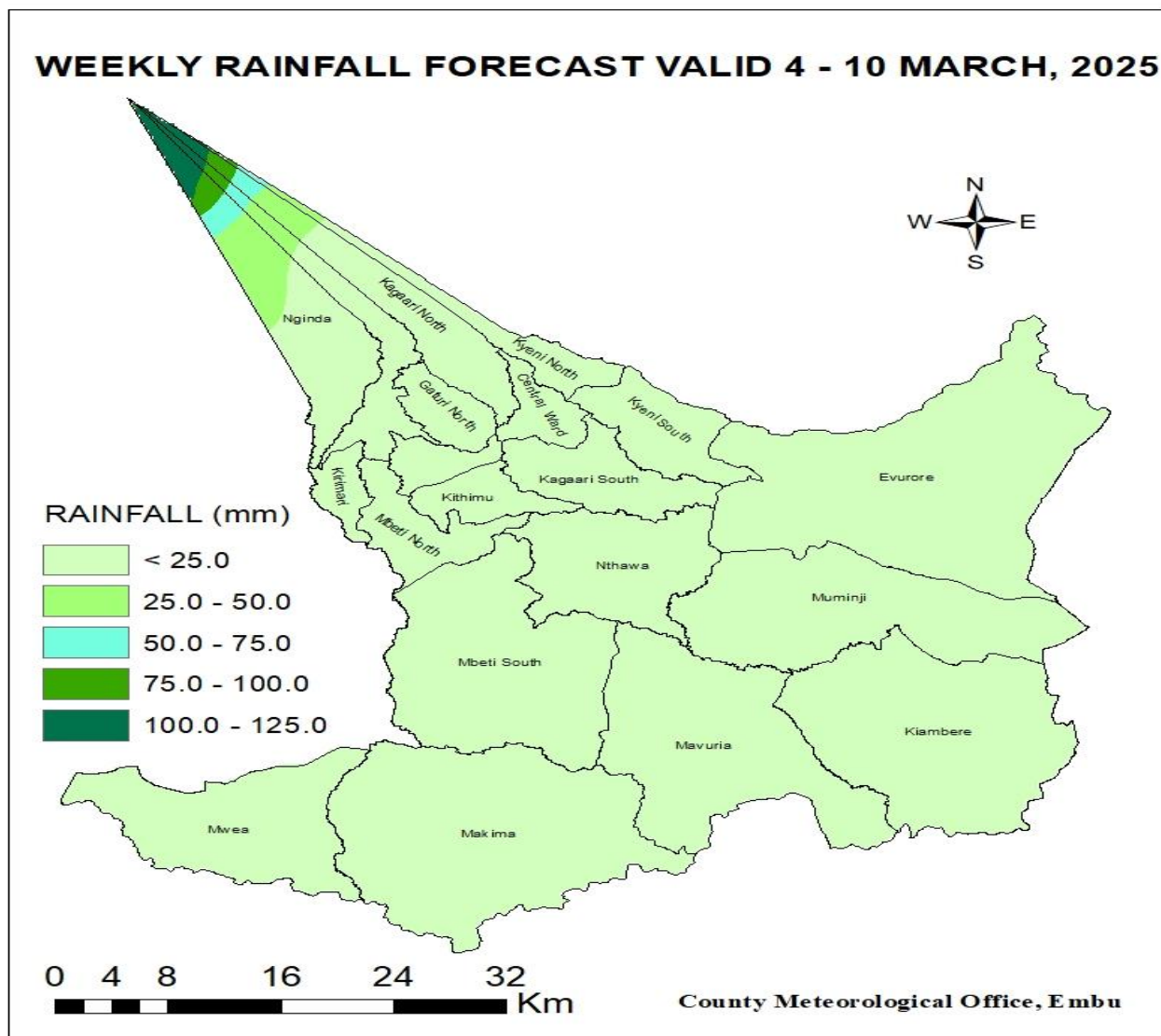
MINISTRY OF ENVIRONMENT, CLIMATE CHANGE & FORESTRY

KENYA METEOROLOGICAL DEPARTMENT

EMBU COUNTY

WEEKLY WEATHER FORECAST

























Period of forecast: Tuesday, 4th March 2025 to Monday, 10th March 2025. Date of issue: Monday 3rd March 2025.






Summary for the Weekly Forecast

Mainly sunny intervals are expected to prevail during the day. However, a few areas are likely to receive morning rains and afternoon showers towards the end of the forecast period. Nights are expected to be partly cloudy though a few areas may receive showers.

























Manyatta and Runyenjes Sub-Counties




	Tuesday	Wednesday	Thursday	Friday	Saturday	Sunday	Monday
Morning	 Sunny Intervals	 Sunny Intervals	 Sunny Intervals	 Sunny Intervals	 Sunny Intervals	 Light Rains	 Moderate Rains
Afternoon	 Sunny Intervals	 Sunny Intervals	 Sunny Intervals	 Sunny Intervals	 Light Showers	 Light Showers	 Light Showers
Night	 Partly Cloudy	 Partly Cloudy	 Partly Cloudy	 Partly Cloudy	 Partly Cloudy	 Light Showers	 Cloudy
Rainfall distribution							
Maximum temperature	26°C	27°C	27°C	28°C	28°C	26°C	24°C
Minimum temperature	14°C	14°C	15°C	16°C	16°C	15°C	15°C
Hazards							

Key Rainfall distribution symbols:  rain is likely to fall in few places (less than 33%),  rain is likely to fall in many places (33-67%),  rain is likely to fall in most places (more than 67%)

Rainfall categories	
Range	Category
<5 mm	Light
5 - 20mm	Moderate
20 - 50mm	Heavy
>50mm	Very heavy

Mbeere North and Mbeere South Sub-Counties

	Tuesday	Wednesday	Thursday	Friday	Saturday	Sunday	Monday
Morning	 Sunny Intervals	 Sunny Intervals	 Sunny Intervals	 Sunny Intervals	 Sunny Intervals	 Sunny Intervals	 Light Rains
Afternoon	 Sunny Intervals	 Sunny Intervals	 Sunny Intervals	 Sunny Intervals	 Sunny Intervals	 Light Showers	 Light Showers
Night	 Partly Cloudy	 Partly Cloudy	 Partly Cloudy	 Partly Cloudy	 Light Showers	 Light Showers	 Light Showers
Rainfall distribution							
Maximum temperature	32°C	31°C	32°C	33°C	34°C	31°C	29°C
Minimum temperature	20°C	19°C	18°C	20°C	21°C	19°C	18°C
Hazards							

Key Rainfall distribution symbols:  rain is likely to fall in few places (less than 33%),  rain is likely to fall in many places (33-67%),  rain is likely to fall in most places (more than 67%)

KEY OF SCIENTIFIC WORDS USED

<i>Rainfall categories</i>	
<i>Range</i>	<i>Category</i>
<5 mm	Light
5 - 20mm	Moderate
20 - 50mm	Heavy
>50mm	Very heavy

Commentary of county weather forecaster:

No significant weather related impact.

County Meteorological Office:

Mobile: **+254 0705 252469**

Email: cdmembu@meteo.go.ke

You can find more information about the climate and weather in Kenya on the KMD website <http://www.meteo.go.ke/>

COUNTY DIRECTOR OF METEOROLOGICAL SERVICES, EMBU