

























































































Kajiado County comprise of three homogeneous zone categorized as Upper, Middle and Lower zones based on topography as indicated below:

PLACES	TIME	Tuesday 4/3/2025	Wednesday 5/3/2025	Thursday 6/3/2025	Friday 7/3/2025	Saturday 8/3/2025	Sunday 9/3/2025	Monday 10/3/2025
The UPPER ZONES: Comprise of: Kajiado Central (Matapato North, Matapato South wards), Kajiado East (Oloorsirkon/Sholinke ward), Kajiado South (Rombo, Kimana and Kuku wards) and Kajiado North (Ngong, Ooloolua, Olkeri , Nkaimurunya and Ongata Rongai wards)	Morning (6am - noon)	 Cloudy with Sunny internals	 Cloudy with Sunny internals	 Cloudy with Sunny internals	 Cloudy with Sunny internals	 Cloudy with Sunny internals	 Cloudy with Sunny internals	 Light Showers
	Afternoon, Evening (Noon - 9pm)	 Sunny internals	 Sunny internals	 Sunny internals	 Light Showers	 showers and thunderstorms	 showers and thunderstorms	 showers and thunderstorms
	Night (9pm - 6am)	 Partly Cloudy	 Partly Cloudy	 Partly Cloudy	 Partly Cloudy	 Light Showers	 Moderate showers	 Moderate showers
	Rainfall distribution	 No rain likely to fall	 No rain likely to fall	 No rain likely to fall	 Few places	 Several places	 Several places	 Several places
	Temperatures (Min-Max in °C)	15-29°C	15-29°C	14-30°C	15-31°C	17-29°C	17-29°C	16-26°C
	Hazards	Green	Green	Green	Green	Amber	Amber	Amber
The MIDDLE ZONES: Comprise of: Kajiado Central (Dalalekutuk, Ildamat, Purko, wards); Kajiado west (Keekonyoike, Mosiro, Ewuaso Nkidong' and Iloodokilani wards); Kajiado East (Kaputiei North, Kitengela and Imaroro wards),	Morning (6am - noon)	 Cloudy with Sunny internals	 Cloudy with Sunny internals	 Cloudy with Sunny internals	 Light rains	 Cloudy with Sunny internals	 Cloudy with Sunny internals	 Light Showers
	Afternoon, Evening (Noon - 9pm)	 Sunny internals	 Sunny internals	 Sunny internals	 Light Showers	 showers and thunderstorms	 showers and thunderstorms	 showers and thunderstorms
	Night (9pm - 6am)	 Partly Cloudy	 Partly Cloudy	 Partly Cloudy	 Partly Cloudy	 Light Showers	 Moderate showers	 Moderate showers
	Rainfall distribution	 No rain likely to fall	 No rain likely to fall	 No rain likely to fall	 Few places	 Several places	 Several places	 Several places
	Temperatures (Min-Max in °C)	16-29°C	16-29°C	16-30°C	16-31°C	17-29°C	17-29°C	16-26°C
	Hazards	Green	Green	Green	Green	Amber	Amber	Amber
The LOWER ZONES: Comprise Kajiado west (Magadi ward); Kajiado East (Kenyawa Poka ward) and Kajiado South (Mbirikani/Eselenkei, Entonet/Lenkism wards).	Morning (6am - noon)	 Cloudy with Sunny internals	 Cloudy with Sunny internals	 Cloudy with Sunny internals	 Cloudy with Sunny internals	 Cloudy with Sunny internals	 Light Showers	 Light Showers
	Afternoon, Evening (Noon - 9pm)	 Sunny internals	 Sunny internals	 Sunny internals	 Sunny internals	 Sunny internals	 showers and thunderstorms	 showers and thunderstorms
	Night (9pm - 6am)	 Partly Cloudy	 Partly Cloudy	 Partly Cloudy	 Light Showers	 Light Showers	 Moderate showers	 Moderate showers
	Rainfall distribution	 No rain likely to fall	 No rain likely to fall	 No rain likely to fall	 Few places	 Several places	 Several places	 Several places
	Temperatures (Min-Max in °C)	25-37°C	24-37°C	25-37°C	26-36°C	25-37°C	24-32°C	23-30°C
	Hazards	Green	Green	Green	Green	Green	Amber	Amber

➤ Key to rainfall distribution symbols:  No rain likely to fall,  rain likely to fall in *few places* (less than 33%),  rain likely to fall in *several places* (33% -67%),  rain likely to fall in *most places* (more than 67%): **Green** – No weather-related hazards are expected; **Amber** Thunderstorms & lightning

Commentary of County Weather forecaster:

1. Occasional rainfall expected over several places towards the end of the week. However mainly sunny, dry and hot weather conditions expected to continue over several places during the first half of the forecast period
2. A cool day time and night time temperatures are expected to range from 14 – 37°C
3. Winds: Some areas shall experience moderate Easterly / North easterly breeze at 5 - 10 m/s.
4. Expert advice be obtained from the Agriculture, Livestock, Veterinary, Public Health and Education offices, among others and take advantage of the prevailing and expected conditions.

Stay safe and thank you.

KEY OF SCIENTIFIC TERMS

<i>24-hour rainfall categories</i>	
<i>Range</i>	<i>Category</i>
<5mm	Light
5-20mm	Moderate
20-50mm	Heavy

<i>Rainfall coverage</i>	
<i>Term</i>	<i>Meaning</i>
Most places	Between 66% and 100%
Several places	Between 33% and 66%
Few places	Less than 33%

For further information, please contact:

County Director of Meteorological Services; **Benson Lubang'a Ogada**

Mobile: **0722991008 / 0753433074**

Email: cdmskajiado@gmail.com

NB: This forecast should be used in conjunction with the daily (24-hour) forecast issued by KMD.

You can also find more information about the climate and weather in Kenya on the KMD website <http://www.meteo.go.ke>