



MINISTRY OF ENVIRONMENT, CLIMATE CHANGE AND FORESTRY

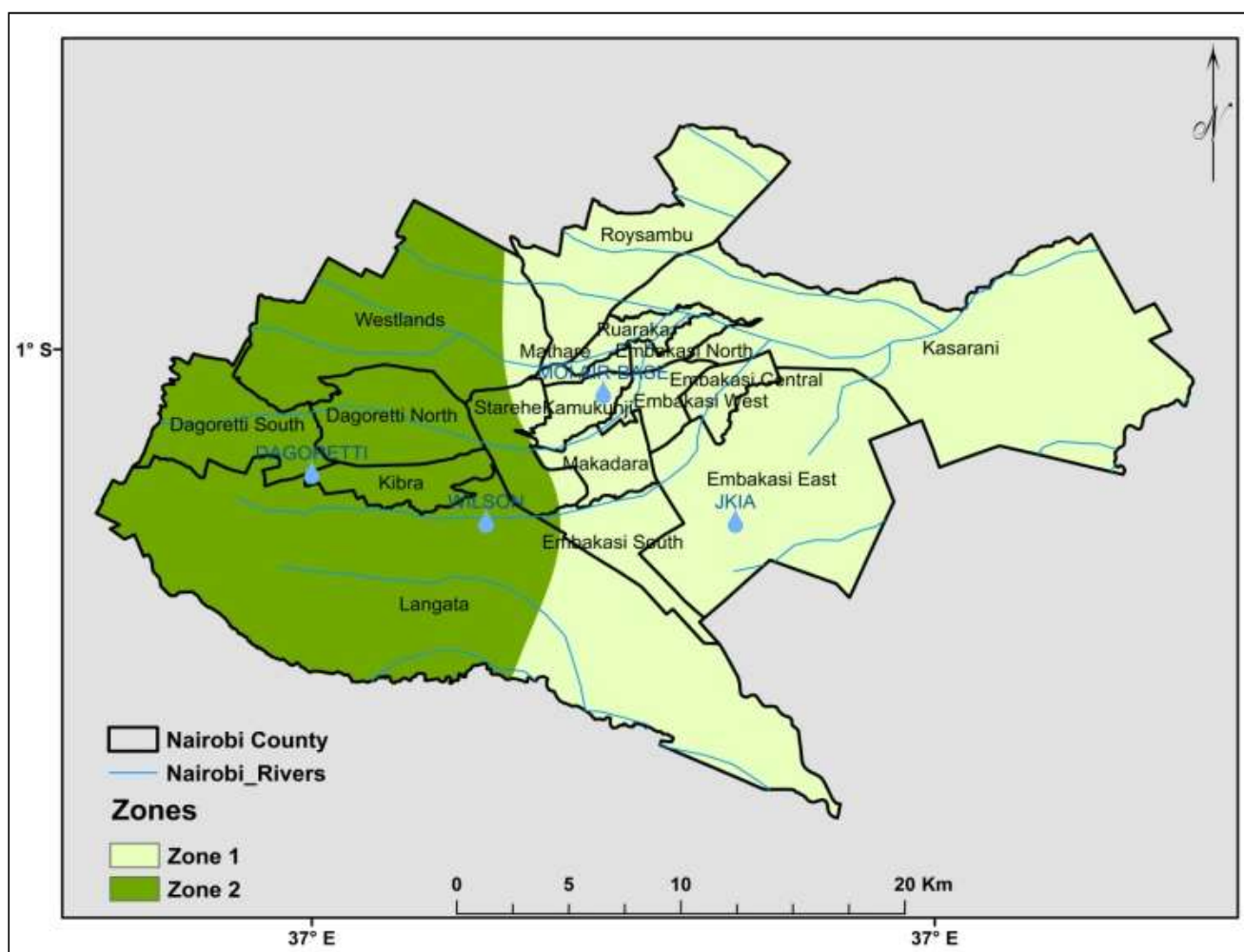
STATE DEPARTMENT FOR ENVIRONMENT AND CLIMATE CHANGE

KENYA METEOROLOGICAL DEPARTMENT

## WEEKLY WEATHER FORECAST FOR NAIROBI COUNTY

VALIDITY: 1<sup>st</sup> TO 7<sup>th</sup> FEBRUARY 2025
























FORECAST ISSUED ON: 31<sup>st</sup> JANUARY 2025


























### SUMMARY:

- *Sunny and dry conditions are likely to prevail over the County.*
- *Day-time highs are expected to be between 24°C and 27°C while night-time lows are likely to be range from 14°C to 16°C.*

**Table 1: Forecast for the Next 7 days for Zone 1 (Mathare, Kasarani, Ruaraka, Kamukunji, Makadara, and Embakasi)**

Time/Date	Saturday 1 Feb '25	Sunday 2 Feb '25	Monday 3 Feb '25	Tuesday 4 Feb '25	Wednesday 5 Feb '25	Thursday 6 Feb '25	Friday 7 Feb '25
<b>Morning</b>  6am – 12pm	  Sunny intervals.	  Sunny intervals	  Sunny intervals.	  Sunny intervals	  Sunny intervals	  Sunny intervals.	  Sunny intervals
<b>Rainfall distribution (Morning)</b>							
<b>Afternoon</b>  12pm – 6pm	  Chance of light showers	  Chance of light showers	  Sunny intervals	  Sunny intervals	  Sunny intervals	  Sunny intervals	  Sunny intervals
<b>Rainfall distribution (Afternoon)</b>							
<b>Night</b>  6pm – 6am	  Partly cloudy.	  Partly cloudy.	  Partly cloudy.	  Partly cloudy.	  Partly cloudy.	  Partly cloudy.	  Partly cloudy
<b>Rainfall distribution (Night)</b>							
<b>Maximum Temperatures</b>	27°C	27°C	27°C	27°C	27°C	27°C	27°C
<b>Minimum Temperatures</b>	15°C	15°C	15°C	15°C	15°C	15°C	15°C
<b>Hazards</b>	No severe weather expected.	No severe weather expected.	No severe weather expected.	No severe weather expected.	No severe weather expected.	No severe weather expected.	No severe weather expected.

**Table 2: Forecast for the Next 7 days for Zone 2 (Westlands, Dagoretti, Kibra, Langata, and Starehe)**

Time/Date	Saturday 1 Feb '25	Sunday 2 Feb '25	Monday 3 Feb '25	Tuesday 4 Feb '25	Wednesday 5 Feb '25	Thursday 6 Feb '25	Friday 7 Feb '25
<b>Morning</b>  6am – 12pm	  Sunny intervals	  Sunny intervals.	  Sunny intervals	  Sunny intervals.	  Sunny intervals	  Sunny intervals.	  Sunny intervals.
<b>Rainfall distribution (Morning)</b>							
<b>Afternoon</b>  12pm – 6pm	  Chance of light showers	  Chance of light showers	  Sunny intervals	  Sunny intervals	  Sunny intervals	  Sunny intervals	  Sunny intervals
<b>Rainfall distribution (Afternoon)</b>							
<b>Night</b>  6pm – 6am	  Partly cloudy.	  Partly cloudy.	  Partly cloudy.	  Partly cloudy.	  Partly cloudy.	  Partly cloudy.	  Partly cloudy
<b>Rainfall distribution (Night)</b>							
<b>Maximum Temperatures</b>	26°C	26°C	26°C	26°C	26°C	26°C	26°C
<b>Minimum Temperatures</b>	14°C	14°C	14°C	14°C	14°C	14°C	14°C
<b>Hazards</b>	No severe weather expected.	No severe weather expected.	No severe weather expected.	No severe weather expected.	No severe weather expected.	No severe weather expected.	No severe weather expected.

**Colour coding of weather conditions:**

<b>Green</b>	No severe weather is expected.
<b>Amber</b>	Severe weather conditions are likely to occur that may pose a threat to life and damage property. Be prepared.
<b>Red</b>	Dangerous and potentially life threatening weather conditions are expected. Take appropriate action immediately to ensure your safety and the safety of your family and neighbours.

**Key for symbols showing spatial rainfall distribution**



Rain likely to fall in few places (<33%)



Rain likely to fall in several places (33-66%)



Rain likely to fall in most places (more than 66%)

**24-hour rainfall categories**

<b>Range</b>	<b>Category</b>
<5 mm	Light
5 - 20mm	Moderate
20 - 50mm	Heavy
>50mm	Very heavy

**N.B: This forecast should be used in conjunction with the daily (24-hour), 5-day and weekly forecasts issued by this Department.**