



MINISTRY OF ENVIRONMENT, CLIMATE CHANGE AND FORESTRY

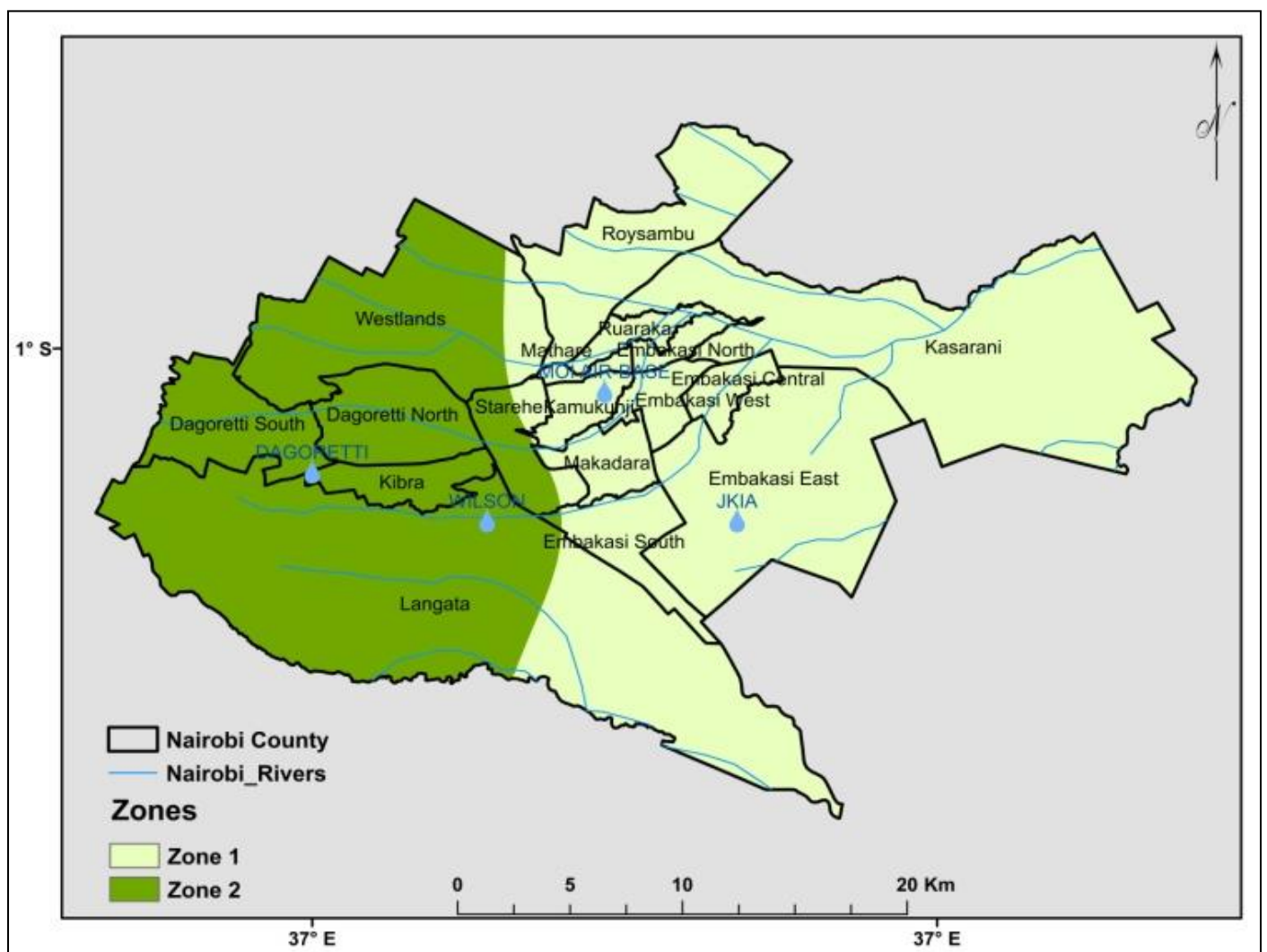
STATE DEPARTMENT FOR ENVIRONMENT AND CLIMATE CHANGE

KENYA METEOROLOGICAL DEPARTMENT

WEEKLY WEATHER FORECAST FOR NAIROBI COUNTY

VALIDITY: 30 NOVEMBER TO 6 DECEMBER 2024

FORECAST ISSUED ON: 29 NOVEMBER 2024



SUMMARY:

- *The County is likely to receive light rainfall during the first half of the forecast period.*
- *Day-time highs are expected to be between 25°C and 26°C while night-time lows are likely to be range from 13°C to 17°C.*

Table 1: Forecast for the Next 7 days for Zone 1 (Mathare, Kasarani, Ruaraka, Kamukunji, Makadara, and Embakasi)




























































Time/Date	Saturday 30 Nov '24	Sunday 1 Dec '24	Monday 2 Dec '24	Tuesday 3 Dec '24	Wednesday 4 Dec '24	Thursday 5 Dec '24	Friday 6 Dec '24
Morning 6am – 12pm	 Cloudy breaking into sunny intervals.	 Cloudy breaking into sunny intervals.	 Sunny intervals.	 Sunny intervals.	 Sunny intervals.	 Sunny intervals.	 Sunny intervals.
Rainfall distribution (Morning)							
Afternoon 12pm – 6pm	 Light showers.	 A chance of light showers.	 Sunny intervals.	 A chance of light showers.	 Sunny intervals.	 Sunny intervals.	 Sunny intervals.
Rainfall distribution (Afternoon)							
Night 6pm – 6am	 A chance of light showers.	 A chance of light showers.	 A chance of light showers.	 A chance of light showers.	 Partly cloudy.	 Partly cloudy.	 Partly cloudy.
Rainfall distribution (Night)							
Maximum Temperatures	26°C	26°C	25°C	25°C	26°C	26°C	26°C
Minimum Temperatures	16°C	16°C	15°C	15°C	16°C	17°C	15°C
Hazards	No severe weather expected.	No severe weather expected.	No severe weather expected.	No severe weather expected.	No severe weather expected.	No severe weather expected.	No severe weather expected.

Table 2: Forecast for the Next 7 days for Zone 2 (Westlands, Dagoretti, Kibra, Langata, and Starehe)

Time/Date	Saturday 30 Nov '24	Sunday 1 Dec '24	Monday 2 Dec '24	Tuesday 3 Dec '24	Wednesday 4 Dec '24	Thursday 5 Dec '24	Friday 6 Dec '24
Morning 6am – 12pm	 Cloudy breaking into sunny intervals.	 Cloudy breaking into sunny intervals.	 Sunny intervals.	 Sunny intervals.	 Sunny intervals.	 Sunny intervals.	 Sunny intervals.
Rainfall distribution (Morning)							
Afternoon 12pm – 6pm	 Light showers.	 A chance of light showers.	 Sunny intervals.	 A chance of light showers.	 Sunny intervals.	 Sunny intervals.	 Sunny intervals.
Rainfall distribution (Afternoon)							
Night 6pm – 6am	 A chance of light showers.	 A chance of light showers.	 A chance of light showers.	 A chance of light showers.	 Partly cloudy.	 Partly cloudy.	 Partly cloudy.
Rainfall distribution (Night)							
Maximum Temperatures	25°C	25°C	25°C	25°C	26°C	26°C	26°C
Minimum Temperatures	14°C	15°C	15°C	13°C	14°C	16°C	13°C
Hazards	No severe weather expected.	No severe weather expected.	No severe weather expected.	No severe weather expected.	No severe weather expected.	No severe weather expected.	No severe weather expected.

Colour coding of weather conditions:

Green	No severe weather is expected.
Amber	Severe weather conditions are likely to occur that may pose a threat to life and damage property. Be prepared.
Red	Dangerous and potentially life threatening weather conditions are expected. Take appropriate action immediately to ensure your safety and the safety of your family and neighbours.

Key for symbols showing spatial rainfall distribution	
	Rain likely to fall in few places (<33%)
	Rain likely to fall in several places (33-66%)
	Rain likely to fall in most places (more than 66%)

24-hour rainfall categories	
Range	Category
<5 mm	Light
5 - 20mm	Moderate
20 - 50mm	Heavy
>50mm	Very heavy

N.B: This forecast should be used in conjunction with the daily (24-hour), 5-day and weekly forecasts issued by this Department.